

Saltash Neighbourhood Plan

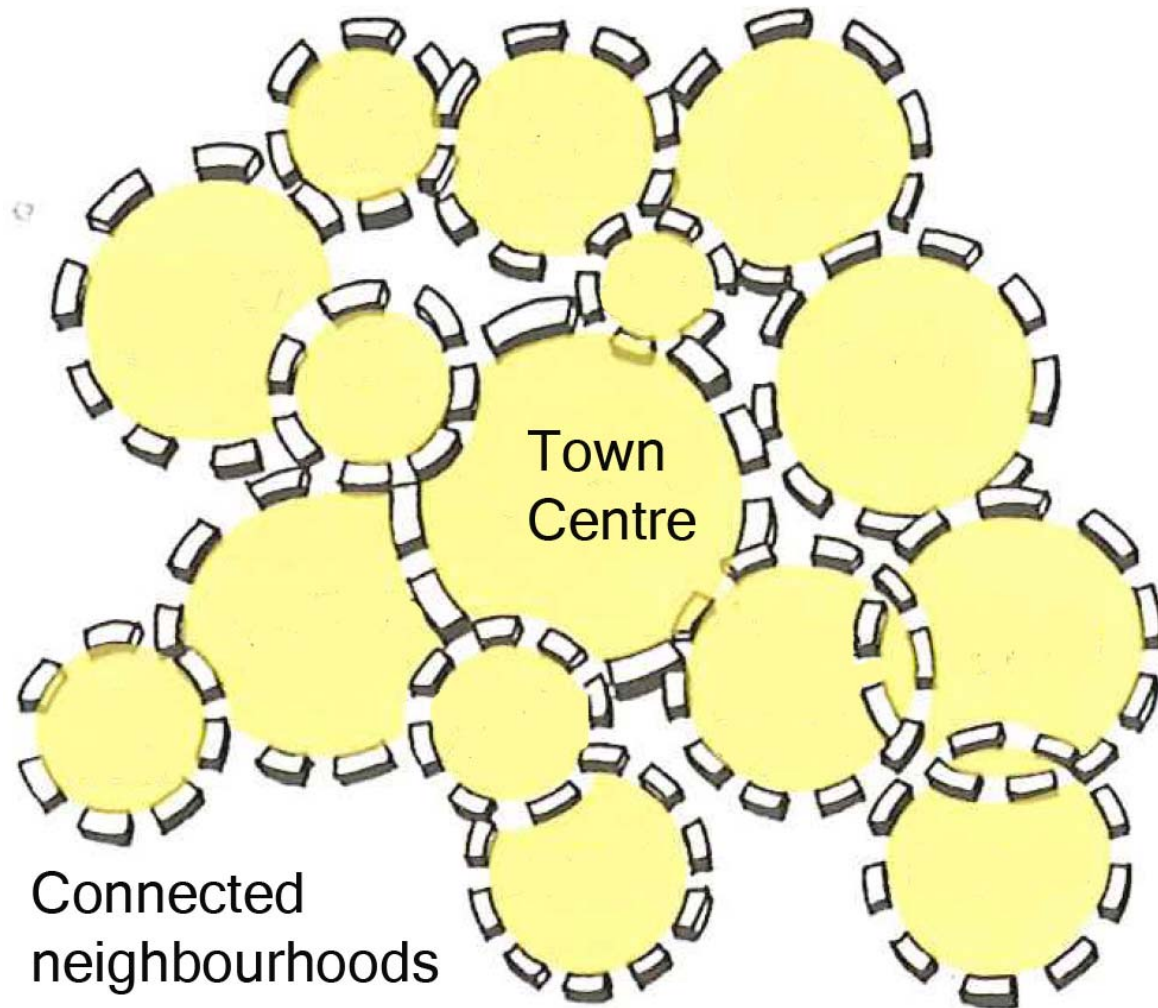
Making neighbourhoods

Tim Kellett





House > Street > Neighbourhood > Town



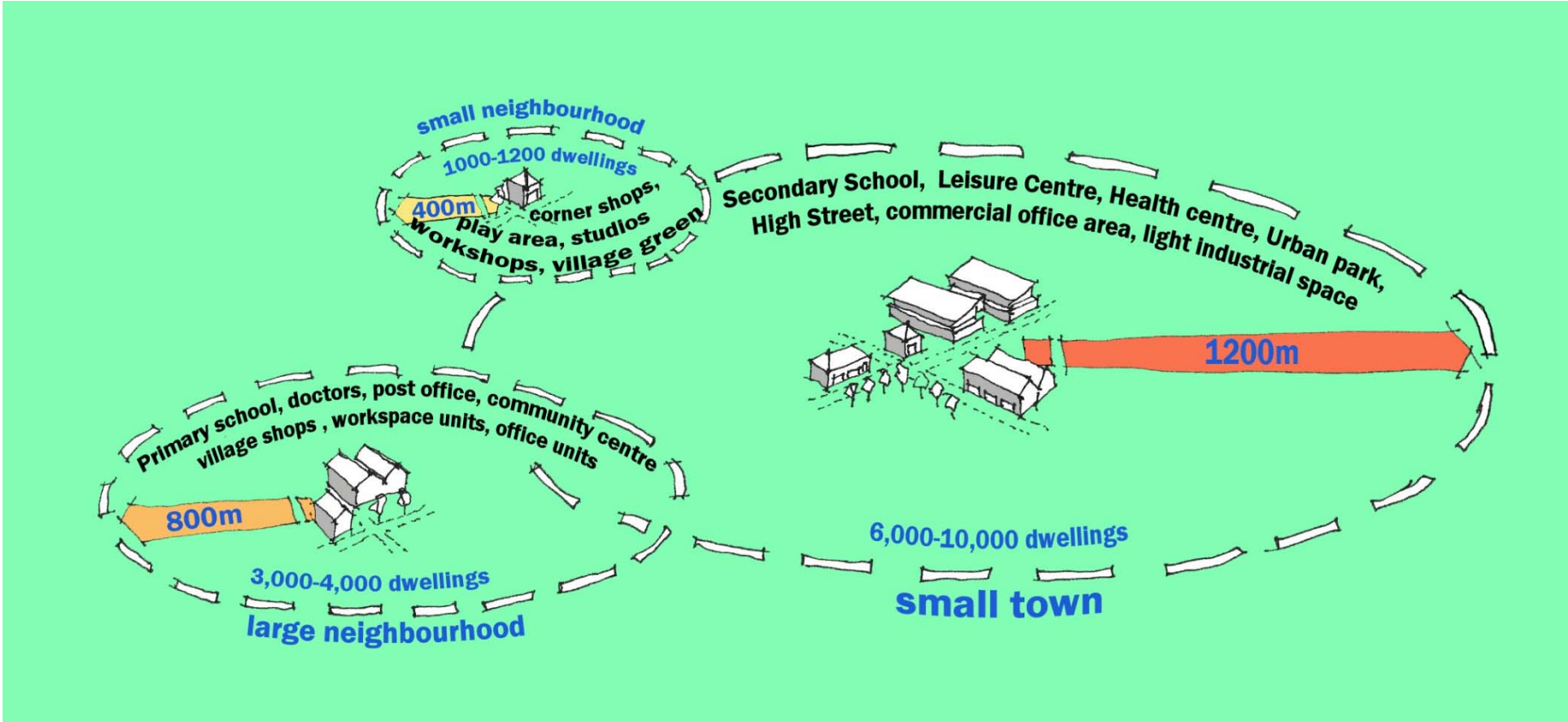
Connected
neighbourhoods

1. Identity



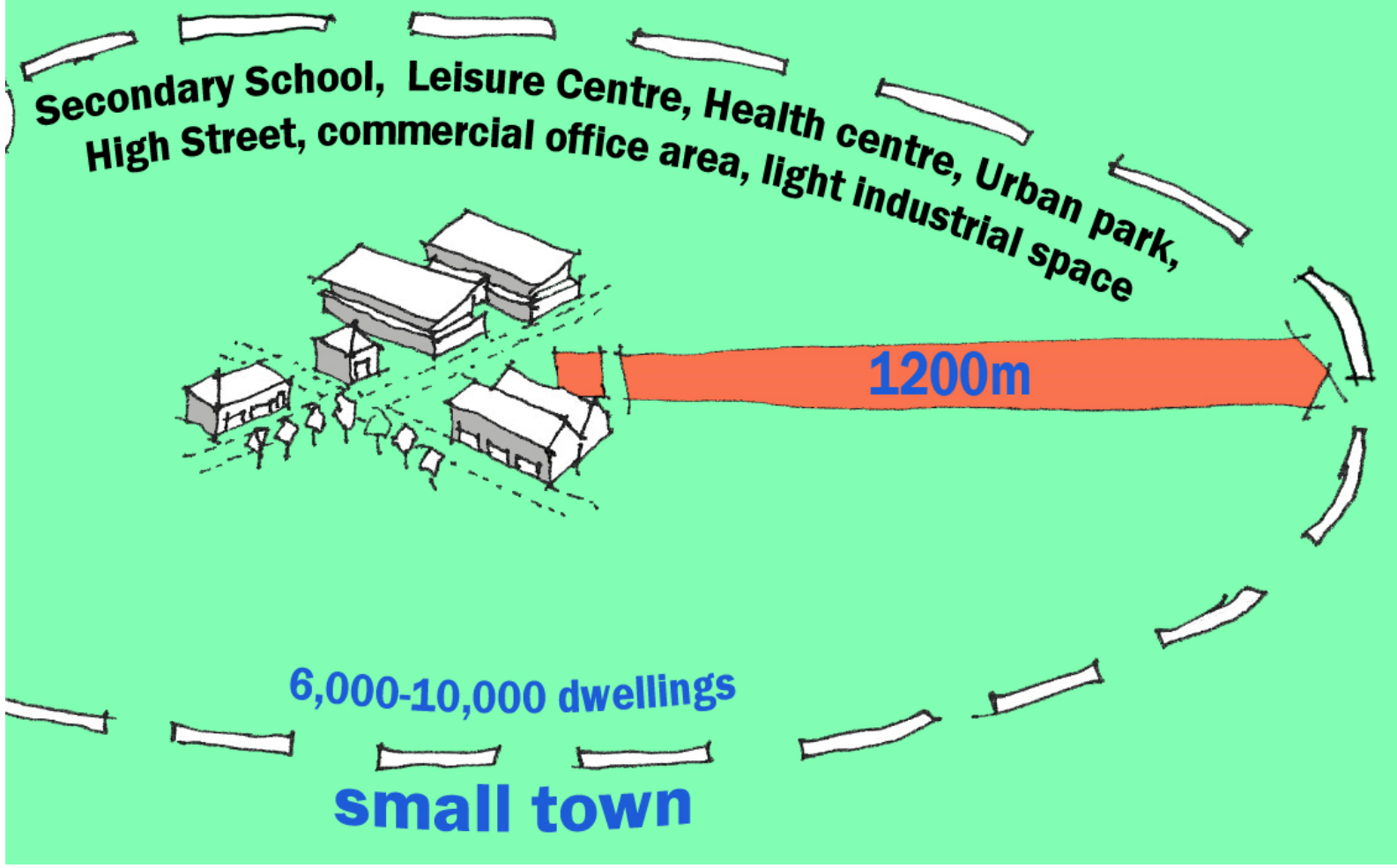


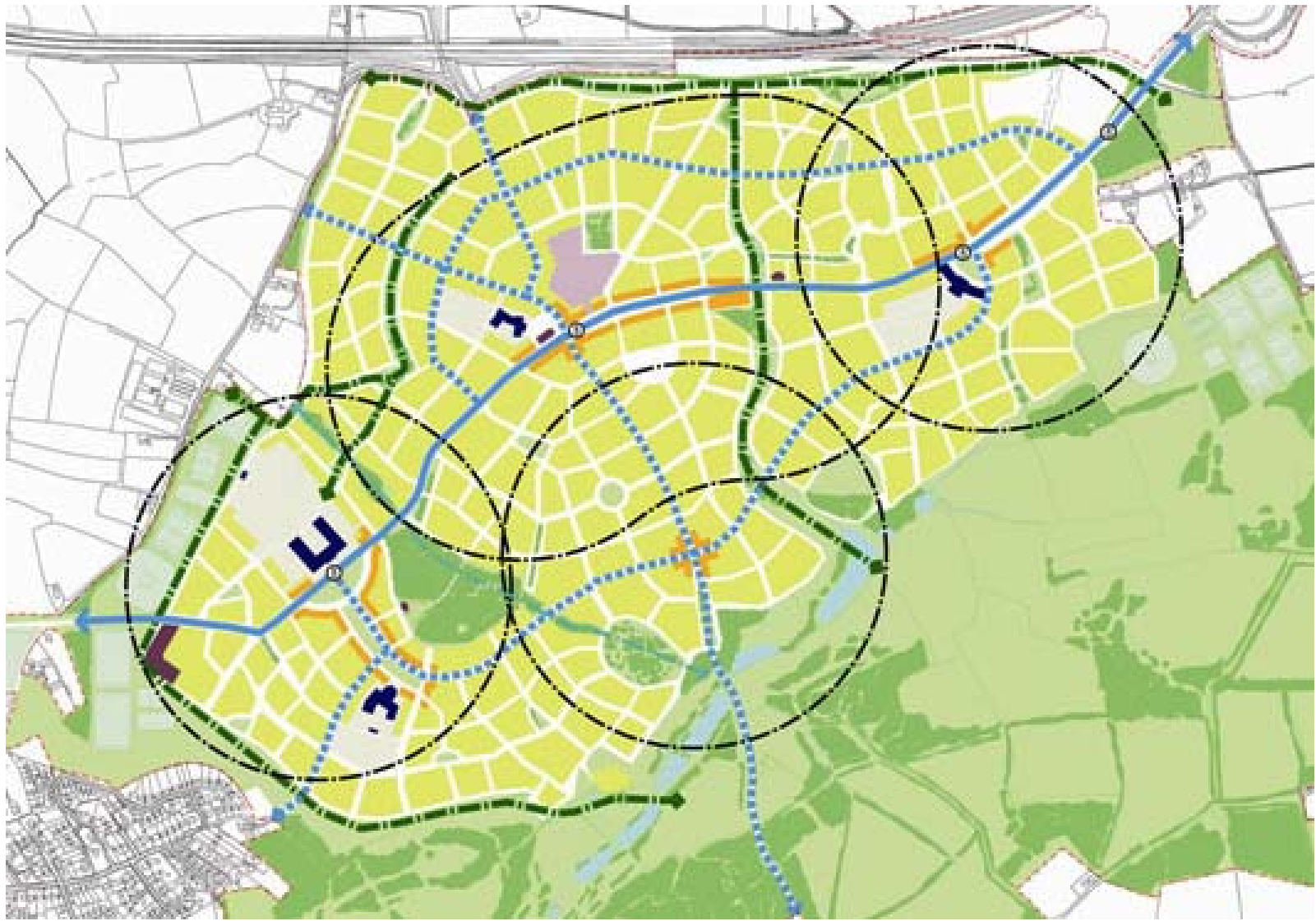
2. Neighbourhood size and facilities



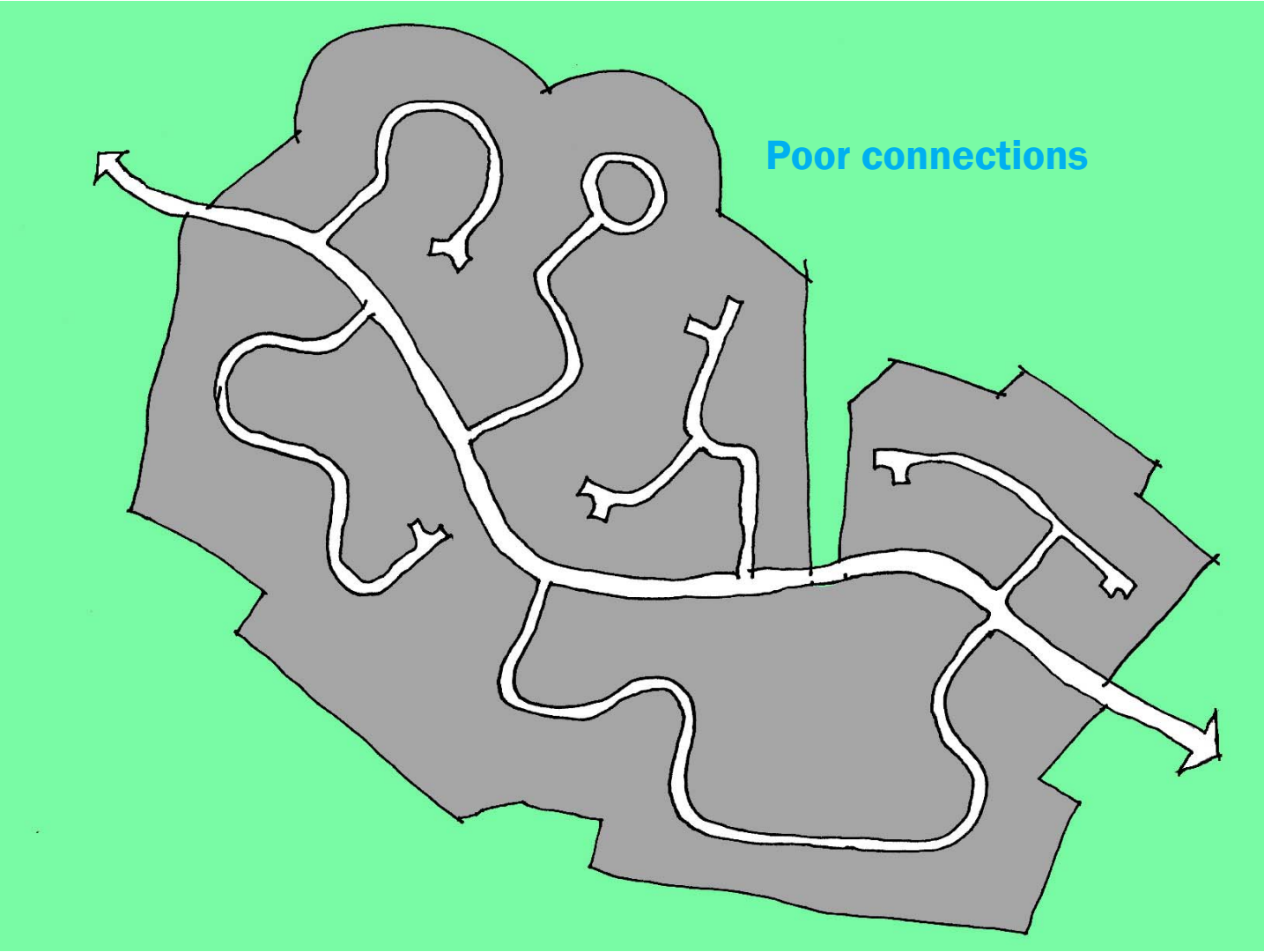


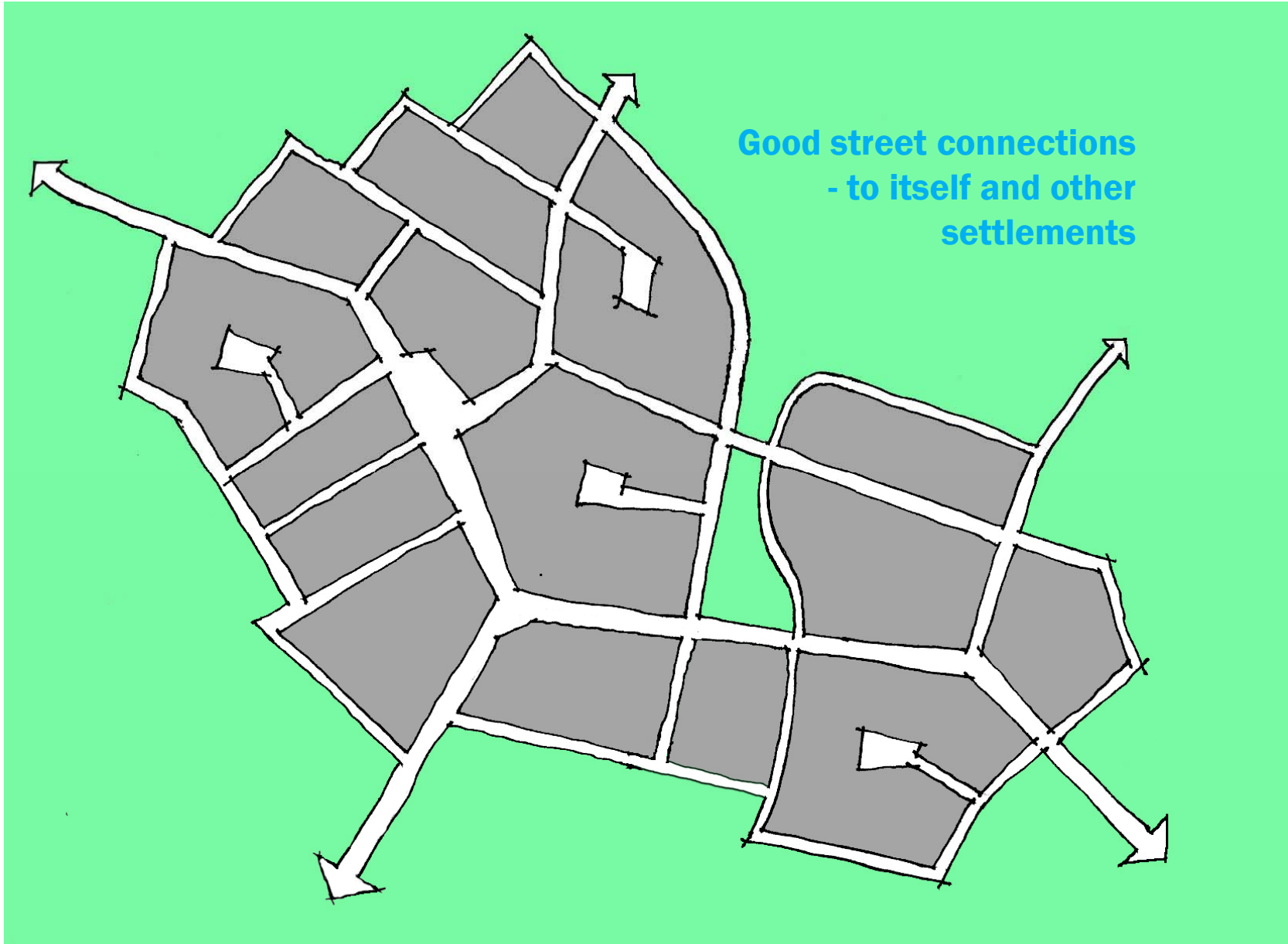






3. Connections

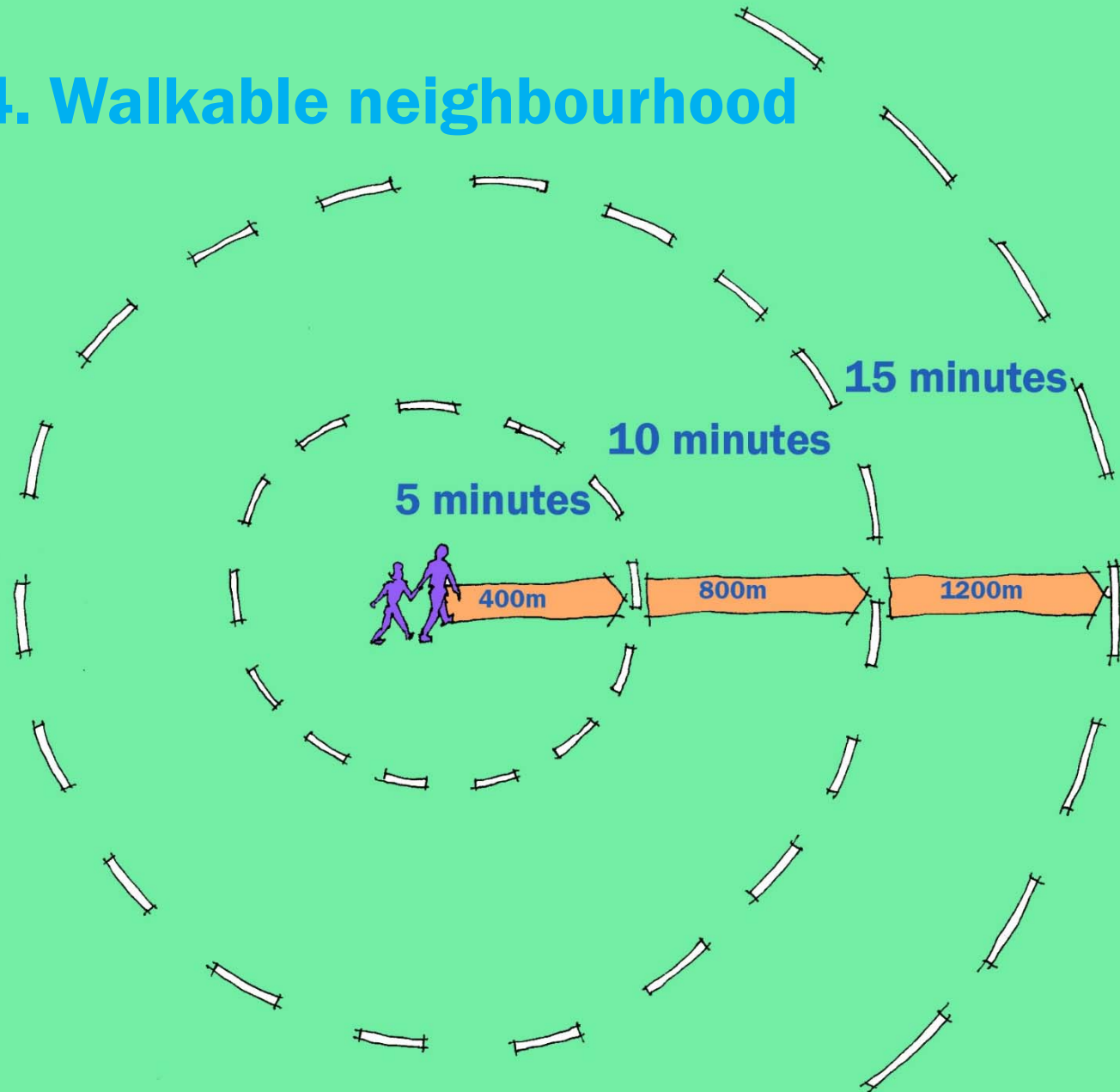




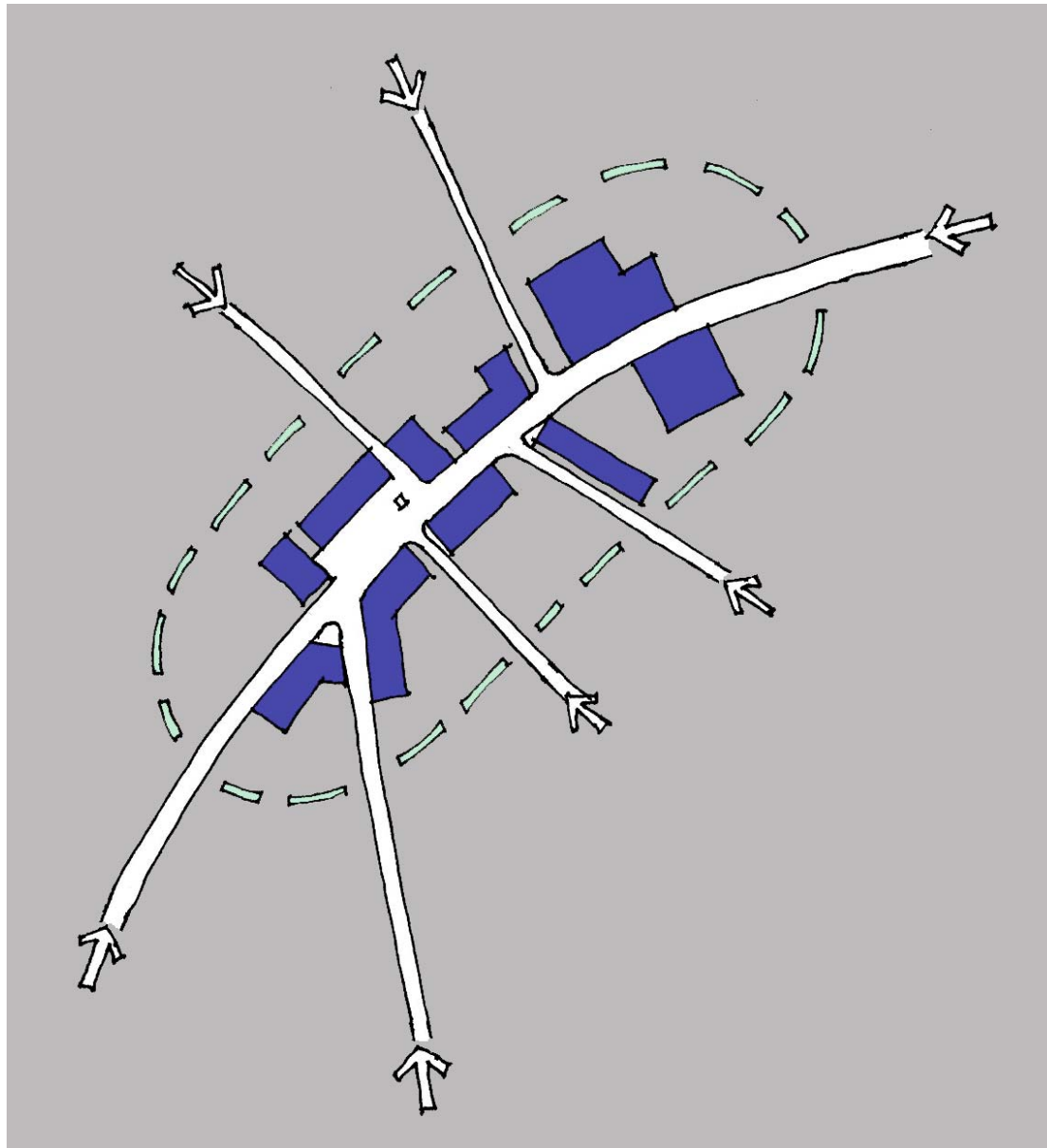
4. Walkable neighbourhood



4. Walkable neighbourhood



5. Neighbourhood centre

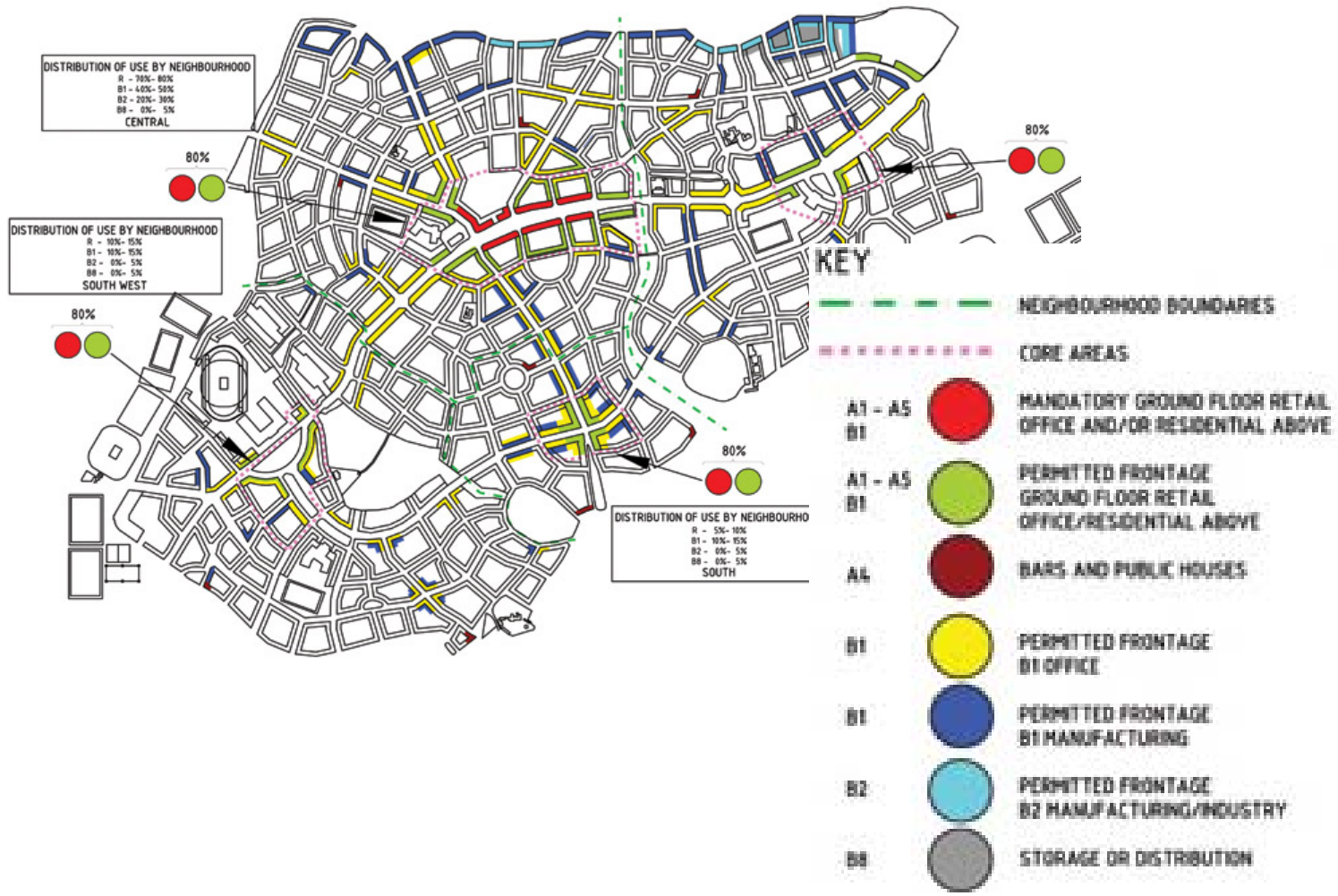






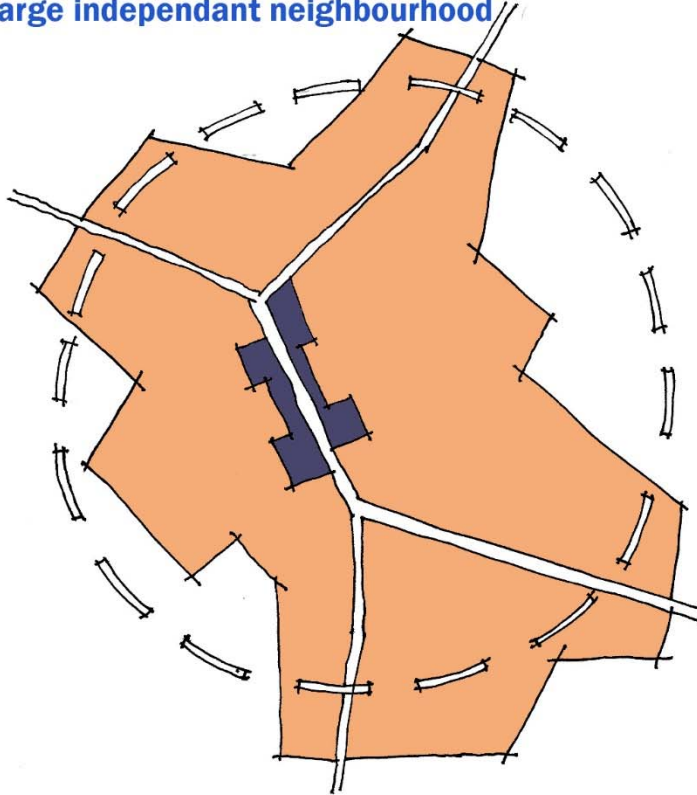
6. Mix of uses



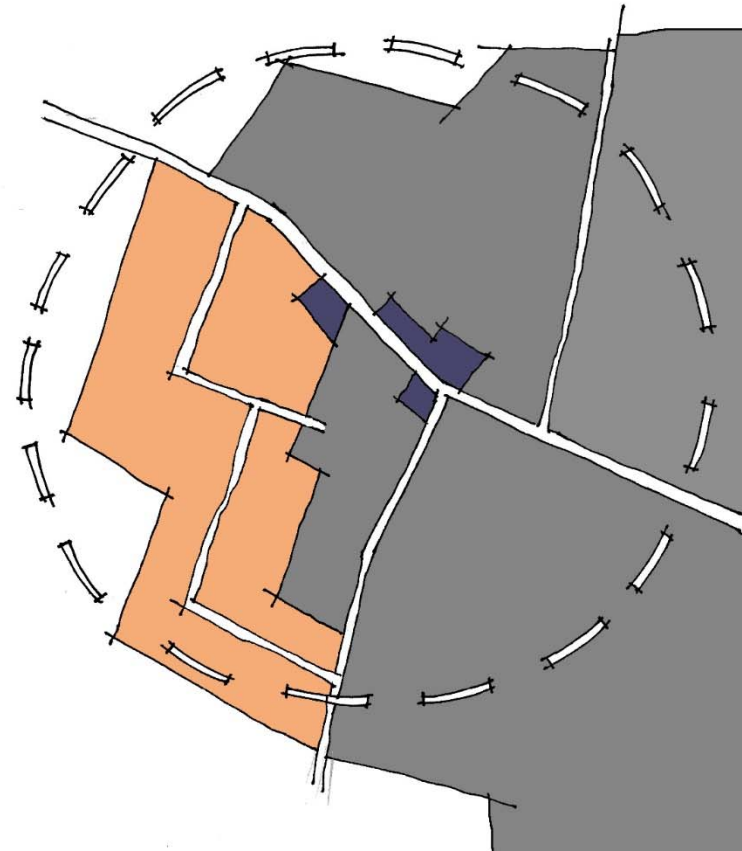


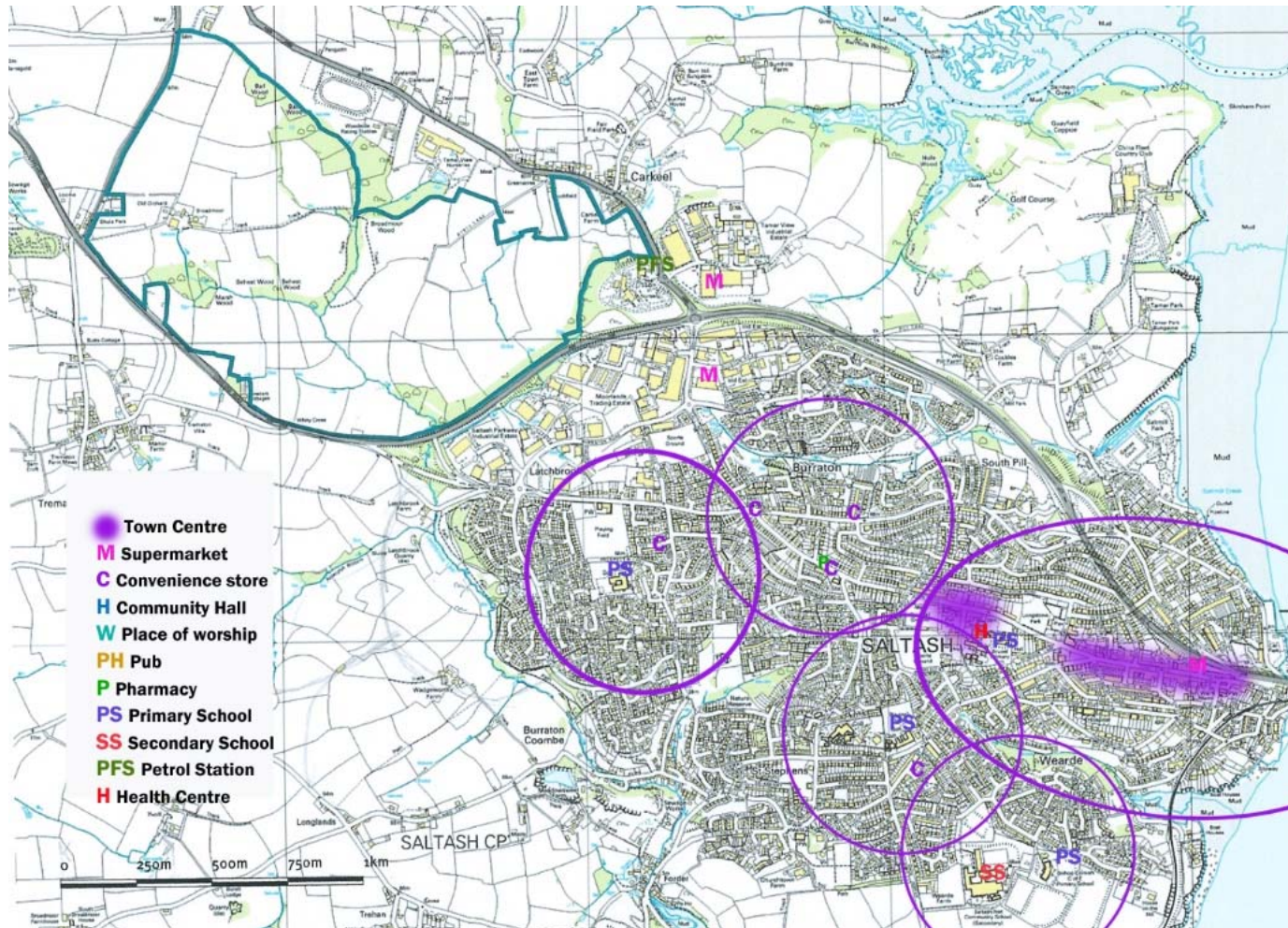
7.Location : new neighbourhood or extension

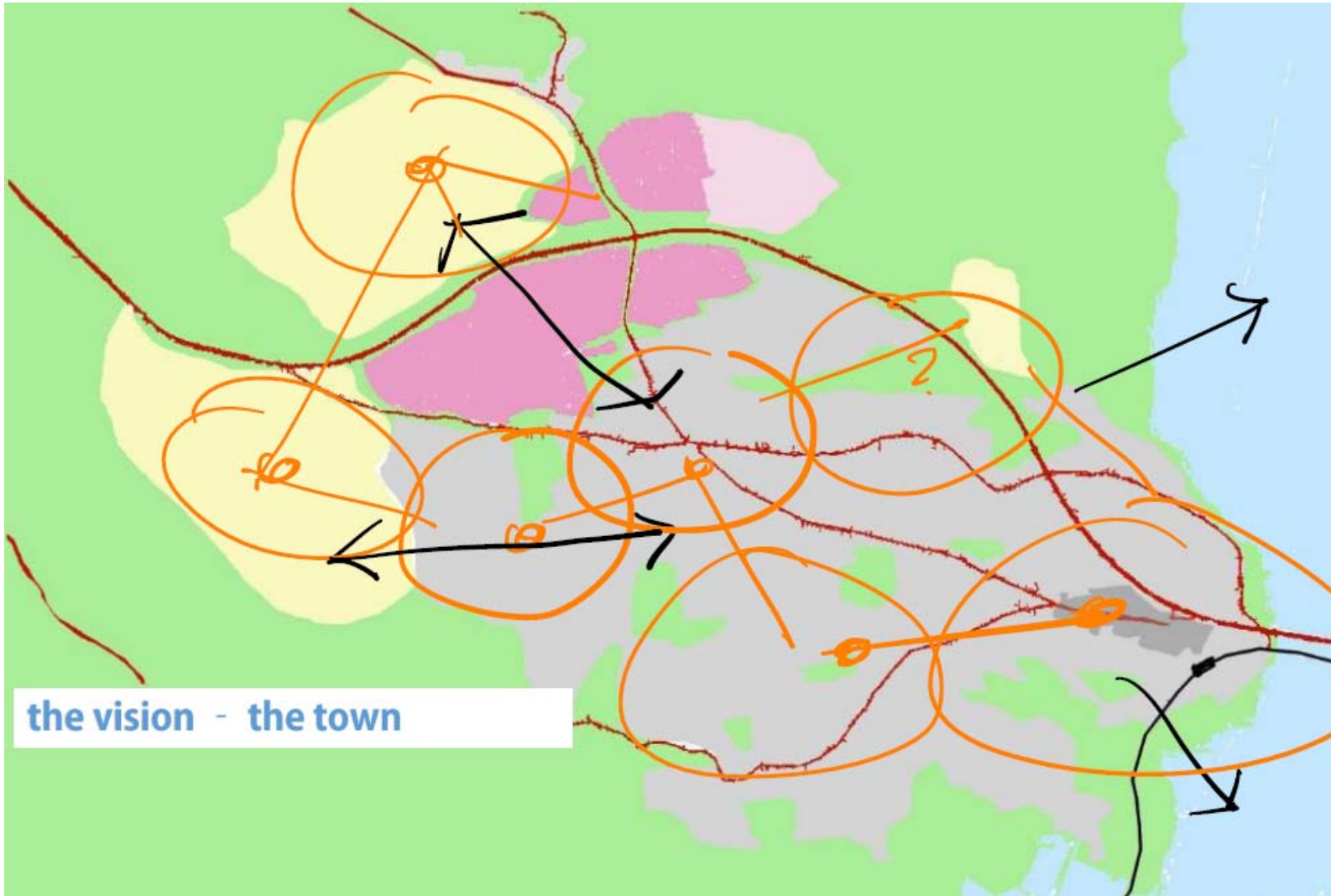
large independant neighbourhood



extension to existing neighbourhood







the vision - the town

- 1. Identity**
- 2. Size and facilities**
- 3. Connections**
- 4. Walkable neighbourhood**
- 5. Centre**
- 6. Mix of uses**
- 7. Location: new or extension**